

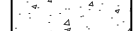
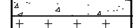







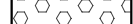




| HATCH PATTERNS | | | |
|---|-------------------------------------|---|---------------------------------|
| SYM | DESCRIPTION | SYM | DESCRIPTION |
|  | CONCRETE AREA |  | BRICK PAVERS |
|  | JOGGING PATH |  | SOIL TRACKING PREVENTION DEVICE |
|  | PAVEMENT AREA |  | SAND (DETAIL / ELEVATION) |
|  | BUILDING HATCH |  | EARTH (DETAIL / ELEVATION) |
|  | MILLING AND RESURFACING |  | GRAVEL (DETAIL / ELEVATION) |
|  | DETECTABLE WARNING PER FLORIDA CODE |  | GRASS AREA |
|  | DEMOLITION AREA |  | ADA STRIPING |

| PROPOSED ENCUMBRANCES | | | | | | | | | |
|-----------------------|--|--|--|--|--|--|--|--|--|
| | | | | | | | | | |
| PROPERTY LINE | | | | | | | | | |
| ROW LINE | | | | | | | | | |
| BUILDING SETBACK LINE | | | | | | | | | |
| BUFFER LINE | | | | | | | | | |
| EASEMENT LINE | | | | | | | | | |

| | |
|-----|-----------------|
| MIN | MINIMUM |
| NIC | NOT IN CONTRACT |

| LINE WEIGHTS | |
|-------------------------|--|
| EXISTING | SHADED LINES & TEXT DENOTE EXISTING EQUIPMENT AND STRUCTURES. |
| FUTURE | NON-SHADED DASHED LINES & TEXT DENOTE FUTURE EQUIPMENT, STRUCTURES AND WORK. |
| PROPOSED / CONSTRUCT | NON-SHADED, BOLD, SOLID LINES & TEXT DENOTE PROPOSED EQUIPMENT, STRUCTURES AND WORK. |

NOTE: THIS IS A STANDARD LEGEND SHEET. NOT ALL ITEMS ARE PERTINENT TO THIS SET OF DRAWINGS

Drawing name: H:\14232.00 - 2851 Dr. MLK Jr. Blvd. - 2851 Dr. MLK Jr. Blvd. Trust\Engineering\Cadd\14232.00-GI-000.dwg